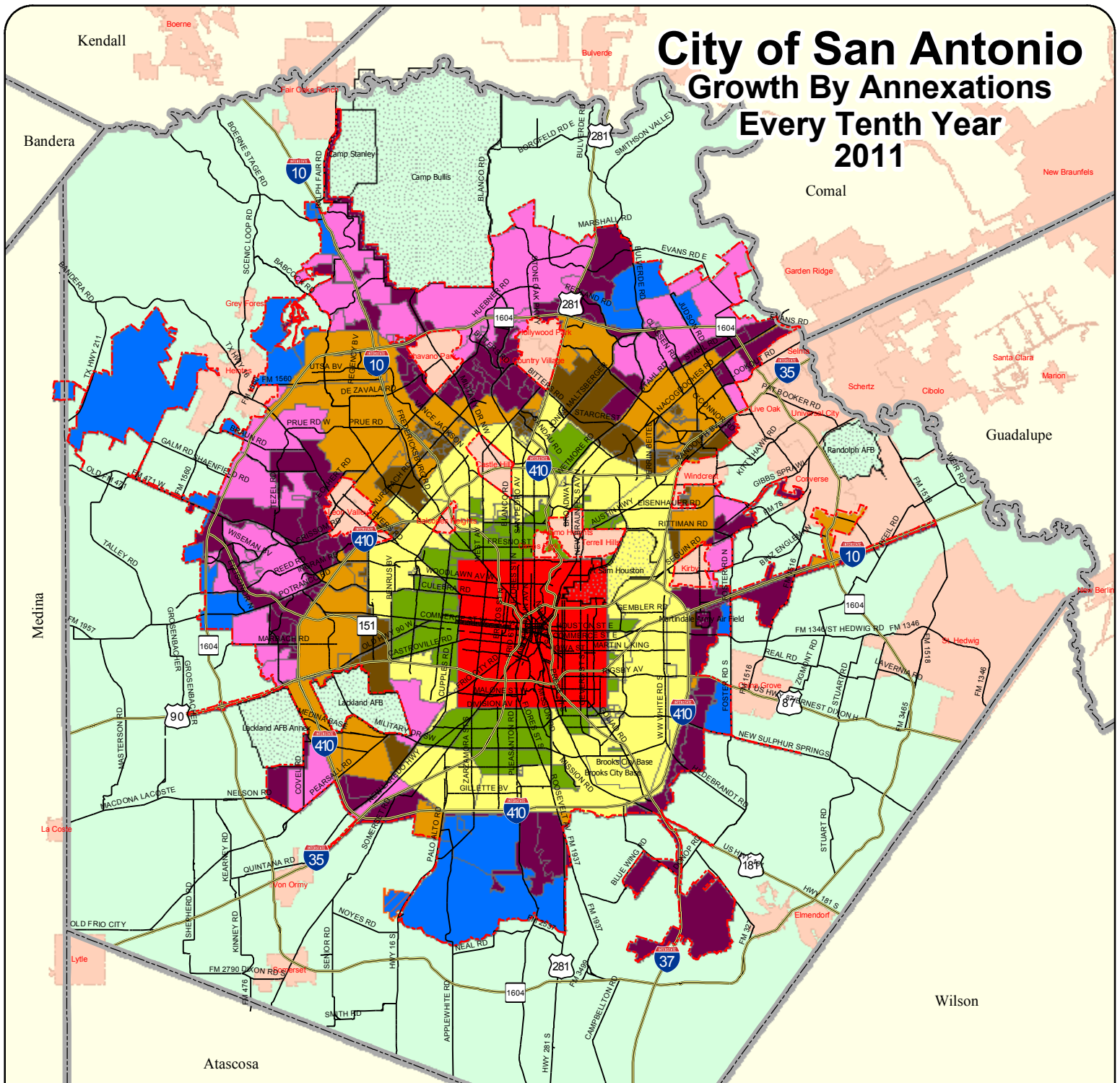


City of San Antonio

Growth By Annexations

Every Tenth Year

2011

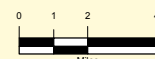


Data Revisions


Data Layer	Approval	Date	Ordinance
Annexation	City Council Approval	June 18, 2009	200906180516
SA City Limit Boundary	City Council Approval	June 18, 2009	200906180516
Limited Purpose Annexation	City Council Approval	June 29, 2006	200606290742

Legend

- Original City Limit
- 1940 - 1950
- 1951 - 1960
- 1961 - 1970
- 1971 - 1980
- 1981 - 1990
- 1991 - 2000
- 2001 - 2008
- City of San Antonio
- Limited Purpose Annexation
- Cities and Towns
- Bexar County
- Adjacent Counties
- Military Bases



City of San Antonio
Planning and Community Development
 Patrick B. Howard, AICP
 Interim Director
 Cliff Morton Development and Business Services Center
 1901 S. Alamo
 San Antonio, TX 78204



Data Source: City of San Antonio Enterprise GIS, Bexar Metro 911, Bexar Appraisal District
 "This Geographic Information System Product, received from The City of San Antonio is provided "as is" without warranty of any kind, and the City of San Antonio expressly disclaims all express and implied warranties, including but not limited to the implied warranties of merchantability and fitness for a particular purpose. The City of San Antonio does not warrant, guarantee, or make any representations regarding the use, or the results of the use, of the information provided to you by the City of San Antonio in terms of timeliness, accuracy, reliability, completeness or otherwise. The entire risk as to the results and performance of any information obtained from the City of San Antonio is entirely assumed by the recipient."
 *Please contact the responsible City of San Antonio Department for specific determinations.
 City of San Antonio Planning Department GIS Manager: Woody Woodruff, woodruff@sanantonio.gov. Maps may be ordered at: (210) 207-7873
 Map Created by: Gustavo Gutierrez
 Map last Edited Date: December 13, 2010
 Map file location: C:\Arcview\Project_Maps\Annex\10yrs_annex_8x11.mxd
 PDF Filename: C:\Arcview\pdf\2010\Dec\1012GG20.pdf